









Roselawn

Community Observations Map

-  Reported Flood Occurrences
-  Observed Landslide Risk
-  Blighted Area
-  Ability to breathe worsens in this area
-  Area is noticeably hotter than the rest of the neighborhood
-  Pedestrian Hazard: Dangerous Intersection
-  Pedestrian Hazard: Poor Walkability
-  High Noise Pollution Observed

